

**DONAR ORGANOS
ES SALVAR VIDAS**

**"EL RIO ATUEL TAMBIEN
ES PAMPEANO"**



**"AÑO 2024: 30 ANIVERSARIO DE LAS
REFORMAS DE LA CONSTITUCION
NACIONAL Y CONSTITUCION PROVINCIAL**

República Argentina

Poder Ejecutivo de la Provincia de La Pampa

**INDICE REPARTIDOR DEFINITIVO (IRD) APLICABLE A MUNI-
CIPALIDADES Y COMISIONES DE FOMENTO EJERCICIO 2025,
DESTINADO A EFECTUAR LAS DISTRIBUCIONES ESTABLECIDAS
EN LOS Art. 3º - Inciso B; Art. 11 y Art. 18 DE LA LEY 1065 (t.o. 2023).**

MUNICIPALIDADES Y COMISIONES DE FOMENTO	INDICE REPARTIDOR DEFINITIVO (IRD) COPART. IMPOSITIVA aplicable al año 2025	INDICE REPARTIDOR DEFINITIVO (IRD) COPART. FO.CO.CO. aplicable al año 2025	INDICE PARA FONDO ADICIONAL DE DISTRIBUCION POBLACIONAL aplicable al año 2025
ABRAMO	0.338690322	0.801431630	0.130337859
ADOLFO VAN PRAET	0.285742450	0.775161746	0.098097839
AGUSTONI	0.345093359	0.804823247	0.100302285
ALGARROBO DEL AGUILA	0.839163817	1.051561992	0.147146758
ALPACHIRI	0.714748960	0.986736785	0.560755905
ALTA ITALIA	0.588827270	0.924586911	0.432622491
ANGUIL	1.020526332	1.139063895	0.649484849
ARATA	0.681090329	0.971353265	0.332320207
ATALIVA ROCA	0.555322439	0.908856493	0.271146835
BERNARDO LARROUDE	1.063527158	1.161703155	0.469546959
BERNASCONI	0.524063191	0.891826418	0.492418084
CALEUFU	0.619572203	0.938647871	0.639840398
CARRO QUEMADO	0.299539007	0.781367646	0.207493462
CATRILO	1.209907388	1.229324603	1.349396395
CEBALLOS	0.451816513	0.858146456	0.106364511
CHACHARRAMENDI	0.150642371	0.707583802	0.102506730
COLONIA BARON	0.922237650	1.089272521	0.751716023
COLONIA SANTA MARIA	0.187085841	0.725889249	0.089280056
COMUNA CASA DE PIEDRA	0.089342934	0.677253239	0.052080032
CONHELLO	0.466830583	0.865187837	0.179937890
CORONEL HILARIO LAGOS	0.356482907	0.809979118	0.185449004
CUCHILLO CO	0.138386032	0.701575969	0.083493385
DOBLAS	0.547267855	0.903446190	0.489662527
DORILA	0.343436686	0.803234517	0.220444582
EDUARDO CASTEX	2.783787621	2.006395290	2.908766254
EMBAJADOR MARTINI	0.497170898	0.878966263	0.399831360
FALUCHO	0.219465534	0.742075608	0.089831167
GENERAL ACHA	3.473002591	2.342294865	4.284615999
GENERAL MANUEL J. CAMPOS	0.634849033	0.948126231	0.349129106
GENERAL PICO	16.237684686	8.633357207	18.706651640
GENERAL SAN MARTIN	1.100255495	1.177964031	0.801867166
GOBERNADOR DUVAL	0.392458184	0.828142903	0.157617876
GUATRACHE	1.246144332	1.246360037	1.520516502
INGENIERO LUIGGI	1.352578188	1.300452465	1.382187527
INTENDENTE ALVEAR	2.414953241	1.825495795	2.352970353
JACINTO ARAUZ	0.779689729	1.018200867	0.719751559
LA ADELA	0.615300415	0.936014931	0.718373780
LA HUMADA	0.231058382	0.746787250	0.261226829
LA MARUJA	0.534354926	0.897495492	0.409751366




///-

República Argentina
Poder Ejecutivo de la Provincia de La Pampa

112.-

**INDICE REPARTIDOR DEFINITIVO (IRD) APLICABLE A MUNICIPALIDADES Y COMISIONES DE FOMENTO EJERCICIO 2025,
DESTINADO A EFECTUAR LAS DISTRIBUCIONES ESTABLECIDAS
EN LOS Art. 3º - Inciso B; Art. 11 y Art. 18 DE LA LEY 1065 (t.o. 2023).**

MUNICIPALIDADES Y COMISIONES DE FOMENTO	INDICE REPARTIDOR DEFINITIVO (IRD) COPART. IMPOSITIVA aplicable al año 2025	INDICE REPARTIDOR DEFINITIVO (IRD) COPART. FO.CO.CO. aplicable al año 2025	INDICE PARA FONDO ADICIONAL DE DISTRIBUCION POBLACIONAL aplicable al año 2025
LA REFORMA	0.243495370	0.754210864	0.070817822
LIMAY MAHUIDA	0.105699516	0.685475131	0.045191139
LONQUIMAY	1.037648218	1.148322447	0.539262558
LOVENTUEL	0.135152572	0.700194682	0.046293362
LUAN TORO	0.296468692	0.779743544	0.221546805
MACACHIN	1.476149647	1.360979009	1.581138762
MAISONNAVE	0.195079115	0.729776013	0.106640066
MAURICIO MAYER	0.281483283	0.772903104	0.118488963
METILEO	0.389921158	0.826816838	0.166711215
MIGUEL CANE	0.466960843	0.865059380	0.210524575
MIGUEL RIGLOS	1.068141144	1.162588769	0.694124876
MONTE NIEVAS	0.261111803	0.762373792	0.172773441
PARERA	0.730496750	0.993726459	0.700462658
PERU	0.139733311	0.702657710	0.019013345
PICHI HUINCA	0.205653046	0.735235637	0.079360049
PUELCHES	0.173179167	0.718573155	0.146595647
PUELEN	0.228104073	0.745629251	0.210800131
QUEHUE	0.400114136	0.831995295	0.153760096
QUEMU QUEMU	1.570769498	1.410934618	1.163120724
QUETREQUEN	0.148859723	0.706413433	0.146595647
RANCUL	0.780673478	1.016280758	1.100845129
REALICO	2.030678931	1.633641173	2.308330325
RELMO	0.182593871	0.723957189	0.039680025
ROLON	0.318269997	0.790715701	0.210249020
RUCANELO	0.177797456	0.721283426	0.083217830
SANTA ISABEL	1.148693552	1.202228405	0.794702717
SANTA ROSA	24.305641182	12.580952222	32.355202354
SANTA TERESA	2.109682811	1.686711616	0.164506769
SARAH	0.236429127	0.750665534	0.072746712
SPELUZZI	0.327642798	0.795337573	0.220444582
TELEN	0.470760733	0.865419352	0.453840282
TOAY	3.677684149	2.440462196	4.944020854
TOMAS M. ANCHORENA	0.663729651	0.963953039	0.130062303
TRENEL	1.678141632	1.465272950	1.060062882
UNANUE	0.151213742	0.708235715	0.044640025
URIBURU	0.514621652	0.887888715	0.368693563
VEINTICINCO DE MAYO	1.539218997	1.383645324	2.982339634



113.-



DONAR ORGANOS
ES SALVAR VIDAS

"EL RIO ATUEL TAMBIEN
ES PAMPEANO"

"AÑO 2024: 30 ANIVERSARIO DE LAS
REFORMAS DE LA CONSTITUCION
NACIONAL Y CONSTITUCION PROVINCIAL

República Argentina
Poder Ejecutivo de la Provincia de La Pampa

1/3.-

**INDICE REPARTIDOR DEFINITIVO (IRD) APLICABLE A MUNI-
CIPALIDADES Y COMISIONES DE FOMENTO EJERCICIO 2025,
DESTINADO A EFECTUAR LAS DISTRIBUCIONES ESTABLECIDAS
EN LOS Art. 3° - Inciso B; Art. 11 y Art. 18 DE LA LEY 1065 (t.o. 2023).**

MUNICIPALIDADES Y COMISIONES DE FOMENTO	INDICE REPARTIDOR DEFINITIVO (IRD) COPART. IMPOSITIVA aplicable al año 2025	INDICE REPARTIDOR DEFINITIVO (IRD) COPART. FO.CO.CO. aplicable al año 2025	INDICE PARA FONDO ADICIONAL DE DISTRIBUCION POBLACIONAL aplicable al año 2025
VERTIZ	0.335921078	0.799508105	0.215484579
VICTORICA	2.594825347	1.919221612	1.754187758
VILLA MIRASOL	0.350441098	0.807120408	0.159822322
WINIFREDA	1.599020801	1.427746066	0.738764904
TOTALES	100.000000000	100.000000000	100.000000000

ANEXO I AL DECRETO N° 4664 /24



Lic. GUIDO ALBERTO BISTERFELD
MINISTRO DE HACIENDA Y FINANZAS

SERGIO RAUL ZILIOITTO
GOBERNADOR DE LA PAMPA

DONAR ORGANOS
ES SALVAR VIDAS

"EL RIO ATUEL TAMBIEN
ES PAMPEANO"

"AÑO 2024: 30 ANIVERSARIO DE LAS
REFORMAS DE LA CONSTITUCION
NACIONAL Y CONSTITUCION PROVINCIAL"

República Argentina
Poder Ejecutivo de la Provincia de La Pampa

**COMPONENTES ART. 4º LEY Nº 1065 (t.o. 2023) Y DETERMINACION DEL INDICE REPARTIDOR (IR) 2025 PARA CALCULAR
INDICE REPARTIDOR DEFINITIVO (IRD) DEL AÑO 2025**

MUNICIPALIDADES Y COMISIONES DE FOMENTO	COMPONENTES ARTICULO 4º LEY 1065 (t.o.2023)						BASE DE CALCULO (IR 2025)
	20%	20%	15%	29%	11%	5%	
	POBLACION	VEHICULOS	INMOBILIARIO	RECURSOS PROPIOS		Partes Iguales	
				TRIBUTARIOS	NO TRIBUTARIOS		
ABRAMO	473	22,702,851.09	5,104,914,216.06	114,909,872.59	163,627,170.16	1.00	0.374996021
ADOLFO VAN PRAET	356	12,826,456.35	3,327,257,652.27	66,944,667.34	218,405,720.61	1.00	0.318315997
AGUSTONI	364	19,642,114.35	8,283,718,611.35	142,640,673.01	7,687,084.02	1.00	0.351977493
ALGARROBO DEL AGUILA	534	10,708,850.32	824,871,879.44	31,519,234.74	1,322,470,363.69	1.00	0.838777374
ALPACHIRI	2,035	99,392,463.65	11,705,916,886.98	179,134,801.34	59,345,185.92	1.00	0.676740840
ALTA ITALIA	1,570	81,193,873.72	9,408,342,252.11	144,505,631.65	139,195,023.88	1.00	0.603016248
ANGUIL	2,357	48,595,065.92	13,045,980,374.54	413,605,480.00	458,834,445.41	1.00	1.021340042
ARATA	1,206	50,522,380.70	7,975,461,889.73	122,008,229.05	565,001,617.73	1.00	0.719035363
ATALIVA ROCA	984	30,247,162.78	8,688,711,753.34	153,610,432.99	350,322,754.34	1.00	0.597026421
BERNARDO LARROUDE	1,704	81,564,441.22	8,445,526,746.00	477,334,088.95	190,610,846.67	1.00	0.874248158
BERNASCONI	1,787	58,380,765.38	6,696,120,627.02	214,093,922.46	83,434,858.87	1.00	0.560744688
CALEUFU	2,322	78,694,093.59	8,300,214,897.12	153,885,635.27	80,003,635.05	1.00	0.599584537
CARRO QUEMADO	753	12,469,291.50	4,161,823,784.34	188,501,842.63	20,558,574.38	1.00	0.340337773
CATRILO	4,897	217,280,430.44	18,512,664,340.90	304,750,228.43	72,499,142.70	1.00	1.226084548
CEBALLOS	386	19,689,965.76	9,611,727,548.61	178,820,514.61	12,441,166.79	1.00	0.403383832
CHACHARRAMENDI	372	6,390,572.97	1,343,051,759.48	47,937,254.25	18,977,644.86	1.00	0.159746585
COLONIA BARON	2,728	131,567,142.49	15,420,770,936.02	281,508,237.68	76,163,431.65	1.00	0.908548534
COLONIA SANTA MARIA	324	15,797,863.37	2,591,989,512.82	45,876,473.48	28,818,058.42	1.00	0.194654328
COMUNA CASA DE PIEDRA	189	3,072,686.25	758,840,033.70	-	-	1.00	0.089377330
CONHELLO	653	12,338,801.37	5,826,321,465.73	101,014,193.54	310,885,956.30	1.00	0.446382964
CORONEL HILARIO LAGOS	673	33,000,982.72	5,407,369,748.14	110,170,639.52	61,552,064.58	1.00	0.349766864
CUCHILLO CO	303	11,234,617.15	888,571,534.60	43,208,041.50	13,408,631.83	1.00	0.150128625
DOBILAS	1,777	73,058,775.64	10,057,335,038.40	136,780,004.84	51,403,138.99	1.00	0.559675478
DORILA	800	25,167,552.36	7,764,199,231.60	114,566,331.44	4,800,993.45	1.00	0.354066658
EDUARDO CASTEX	10,556	500,072,492.02	26,132,247,950.93	1,381,708,020.15	172,934,369.38	1.00	2.965175465
EMBAJADOR MARTINEZ	1,451	73,230,290.24	7,280,178,130.04	137,238,885.76	19,599,683.85	1.00	0.483119380
FALUCHO	326	7,947,697.30	3,979,383,231.97	46,952,164.84	75,557,326.00	1.00	0.228965410
GENERAL ACHA	15,549	450,476,112.17	23,191,597,689.09	1,814,871,396.94	567,063,312.01	1.00	3.650596385
GENERAL MANUEL J. CAMPOS	1,287	115,919,423.94	7,076,620,388.78	135,240,747.62	260,924,121.74	1.00	0.662175819
GENERAL PICO	67,887	2,314,836,583.32	130,852,172,124.05	8,238,441,839.99	1,261,558,053.27	1.00	16.330311469
GENERAL SAN MARTIN	2,910	116,709,954.99	8,228,300,650.98	469,891,572.09	312,869,861.86	1.00	1.051264060
GOBERNADOR DUVAL	572	5,436,238.77	1,239,569,037.91	42,155,015.45	231,558,182.09	1.00	0.274807242
GUATRACHE	5,518	187,908,670.39	15,444,819,571.95	343,682,534.43	187,487,519.22	1.00	1.256725170
INGENIERO LUIGGI	5,016	221,598,471.23	15,324,349,514.73	506,964,982.12	80,116,363.92	1.00	1.347141980
INTENDENTE ALVEAR	8,539	400,353,931.49	29,827,929,536.77	938,488,404.04	168,180,464.71	1.00	2.416698759
JACINTO ARAUZ	2,612	125,969,737.67	7,983,030,370.42	184,356,835.38	181,703,073.74	1.00	0.761514050
LA ADELA	2,607	55,874,300.27	4,541,656,116.75	319,098,871.87	63,832,038.36	1.00	0.637916417
LA HUMADA	948	9,704,753.46	824,582,794.74	34,207,389.86	49,113,242.60	1.00	0.194221496
LA MARUJA	1,487	45,232,732.20	6,684,959,146.24	206,798,072.21	108,651,740.15	1.00	0.531047192
LA REFORMA	257	6,478,184.88	553,686,347.81	9,847,206.49	208,807,383.74	1.00	0.212285456
LIMAY MAHUIDA	164	2,587,004.42	1,107,579,471.27	13,826,205.66	108,613.60	1.00	0.103060245
LONQUIMAY	1,957	86,433,073.12	13,256,638,649.37	626,604,236.31	101,865,053.31	1.00	1.035581884
LOVENTUEL	168	3,937,404.05	815,519,498.78	57,624,526.27	19,843,753.73	1.00	0.144321729
LUAN TORO	804	15,770,816.17	2,845,153,082.33	111,083,150.67	74,305,920.07	1.00	0.297981220
MACACHIN	5,738	244,707,221.99	20,283,621,551.79	446,983,770.97	66,081,124.58	1.00	1.446680054
MAISONNAVE	387	12,955,012.56	1,530,381,778.16	29,926,816.57	75,942,707.78	1.00	0.190074745
MAURICIO MAYER	430	13,834,267.02	6,718,197,427.58	73,934,951.31	22,336,847.99	1.00	0.278351936
METILEO	605	14,803,959.17	5,721,274,237.52	62,988,966.63	189,287,857.73	1.00	0.353559563
MIGUEL CANE	764	35,919,561.64	7,427,731,621.97	221,881,042.28	27,924,505.80	1.00	0.456941870
MIGUEL RIGLOS	2,519	117,693,396.08	17,981,582,562.15	394,044,142.63	112,888,980.81	1.00	1.018528599
MONTE NIEVAS	627	17,833,567.95	4,736,735,849.52	81,767,605.33	9,189,286.43	1.00	0.264180242
PARERA	2,542	78,000,987.82	6,819,867,064.42	161,876,507.81	95,889,857.12	1.00	0.602307066
PERU	69	2,649,370.69	1,928,020,676.02	28,160,716.56	45,101,212.92	1.00	0.144894906
PICHI HUINCA	288	4,033,516.02	3,120,892,001.01	72,313,707.41	68,064,386.73	1.00	0.222757806
PUELCHES	532	10,684,225.87	1,255,411,588.41	28,168,953.32	85,382,563.50	1.00	0.193902652
PUELEN	765	16,603,297.13	917,524,592.28	10,085,068.88	258,338,676.92	1.00	0.287962040



DONAR ORGANOS
ES SALVAR VIDAS

"EL RIO ATUEL TAMBIEN
ES PAMPEANO"

"AÑO 2024: 30 ANIVERSARIO DE LAS
REFORMAS DE LA CONSTITUCION
NACIONAL Y CONSTITUCION PROVINCIAL"

República Argentina
Poder Ejecutivo de la Provincia de La Pampa

112.-

**COMPONENTES ART. 4º LEY N° 1065 (t.o. 2023) Y DETERMINACION DEL INDICE REPARTIDOR (IR) 2025 PARA CALCULAR
INDICE REPARTIDOR DEFINITIVO (IRD) DEL AÑO 2025**

MUNICIPALIDADES Y COMISIONES DE FOMENTO	COMPONENTES ARTICULO 4º LEY 1065 (t.o.2023)						BASE DE CALCULO (IR 2025)
	20%	20%	15%	29%	11%	5%	
	POBLACION	VEHICULOS	INMOBILIARIO	RECURSOS PROPIOS		Partes Iguales	
				TRIBUTARIOS	NO TRIBUTARIOS		
QUEHUE	558	21,428,244.51	3,952,245,764.41	95,346,470.31	323,586,732.86	1.00	0.429156218
QUEMU QUEMU	4,221	248,206,722.88	21,149,805,056.53	451,200,932.72	123,146,856.78	1.00	1.414963028
QUETREQUEN	532	19,669,004.35	1,349,634,572.59	3,524,445.25	5,206,744.35	1.00	0.148864532
RANCUL	3,995	110,683,162.54	9,144,116,168.62	246,942,583.78	34,292,225.67	1.00	0.801324692
REALICO	8,377	387,843,746.70	16,076,953,462.29	770,675,823.38	55,233,889.25	1.00	1.991679928
RELMO	144	2,615,617.17	1,969,710,582.23	58,159,058.00	95,949,798.74	1.00	0.198907822
ROLON	763	24,419,252.94	6,194,332,348.37	76,874,351.50	28,539,538.89	1.00	0.310829098
RUCANELO	302	7,203,738.13	3,100,524,163.94	44,465,325.10	25,107,207.39	1.00	0.184678209
SANTA ISABEL	2,884	45,004,414.76	3,968,499,244.29	228,400,413.46	1,231,694,724.98	1.00	1.171354981
SANTA ROSA	117,418	3,776,353,587.81	203,622,922,198.94	9,809,995,068.83	2,477,578,146.31	1.00	24.300157104
SANTA TERESA	597	28,619,825.57	5,210,935,440.70	204,704,382.57	3,973,054,664.03	1.00	2.458361832
SARAH	264	2,980,946.51	4,410,529,760.87	102,996,198.76	14,232,377.53	1.00	0.234435702
SPELUZZI	800	21,164,658.67	6,113,237,137.92	115,973,943.70	40,824,987.44	1.00	0.342433333
TELEN	1,647	24,795,901.61	4,038,646,554.86	232,260,887.36	67,314,540.94	1.00	0.464669190
TOAY	17,942	569,312,845.24	31,973,098,189.37	1,046,888,923.30	1,066,228,580.03	1.00	3.786704205
TOMAS M. ANCHORENA	472	22,246,314.77	10,486,325,108.20	355,742,196.62	256,413,955.21	1.00	0.686941850
TRENEL	3,847	165,464,980.26	15,584,930,969.72	860,836,994.00	604,624,666.37	1.00	1.740259944
UNANUE	162	9,319,870.92	2,580,752,922.46	37,261,261.45	23,191,223.56	1.00	0.165898718
URIBURU	1,338	27,292,098.22	11,239,231,336.05	194,563,598.26	33,949,266.29	1.00	0.515903651
VEINTICINCO DE MAYO	10,823	356,451,695.17	10,303,525,385.42	182,212,018.08	66,657,029.63	1.00	1.550745243
VERTIZ	782	21,696,059.24	7,507,516,766.98	73,511,491.51	11,822,074.56	1.00	0.316390650
VICTORICA	6,366	154,750,012.67	10,823,222,263.19	1,346,494,866.16	524,521,877.86	1.00	2.113592721
VILLA MIRASOL	580	27,299,785.93	7,515,859,542.89	125,130,496.13	18,375,823.62	1.00	0.356586509
WINIFREDA	2,681	147,519,502.64	21,454,269,597.55	785,179,320.35	359,822,772.57	1.00	1.552151634
TOTALES	362,903	12,694,077,646.34	979,553,721,514.43	38,447,881,789.74	20,974,325,300.82	80.00	100.000000000

ANEXO II AL DECRETO N° 4664 /24



Lic. GUIDO ALBERTO BISTERFELD
MINISTRO DE HACIENDA Y FINANZAS



SERGIO RAUL ZILIOITTO
GOBERNADOR DE LA PAMPA